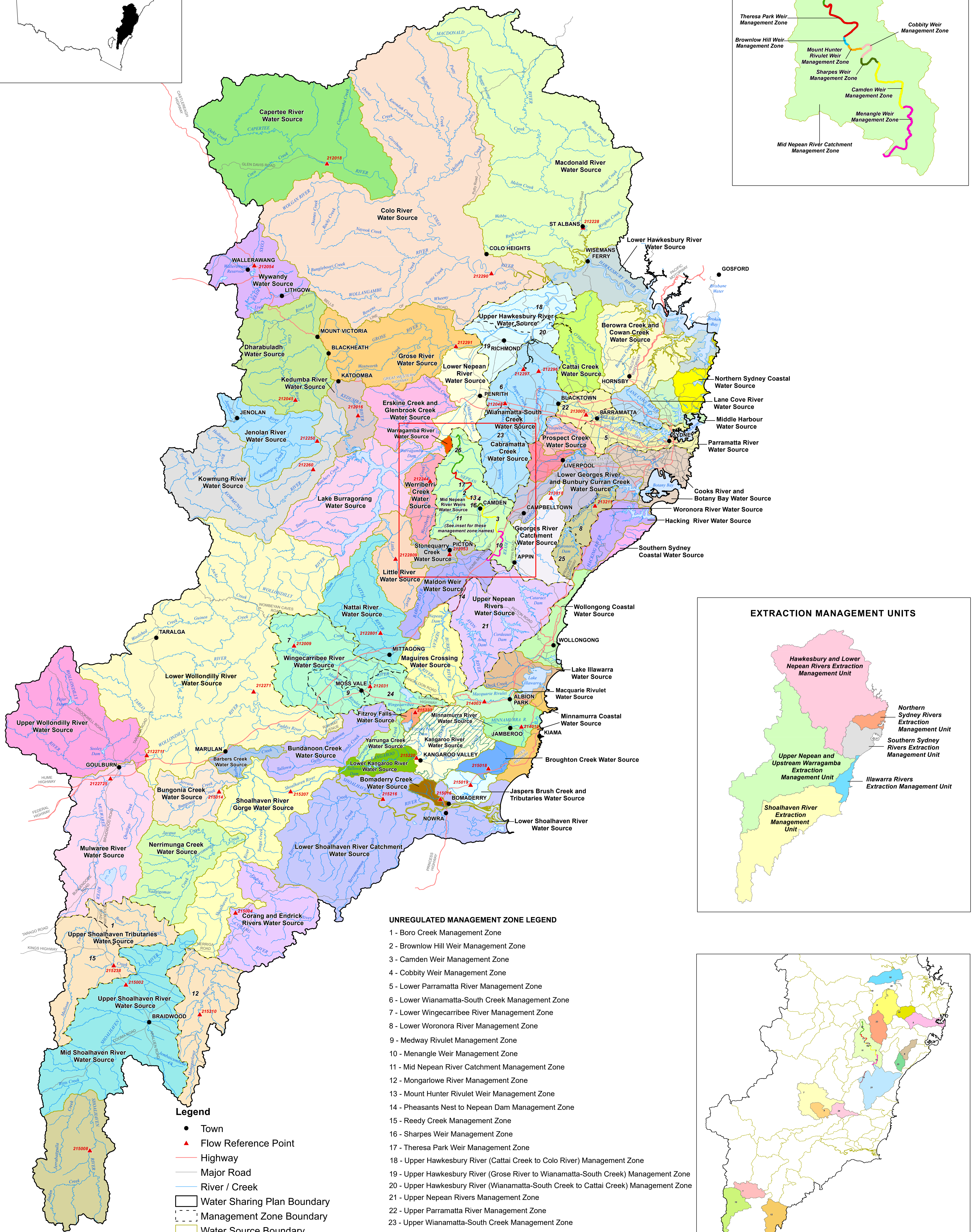
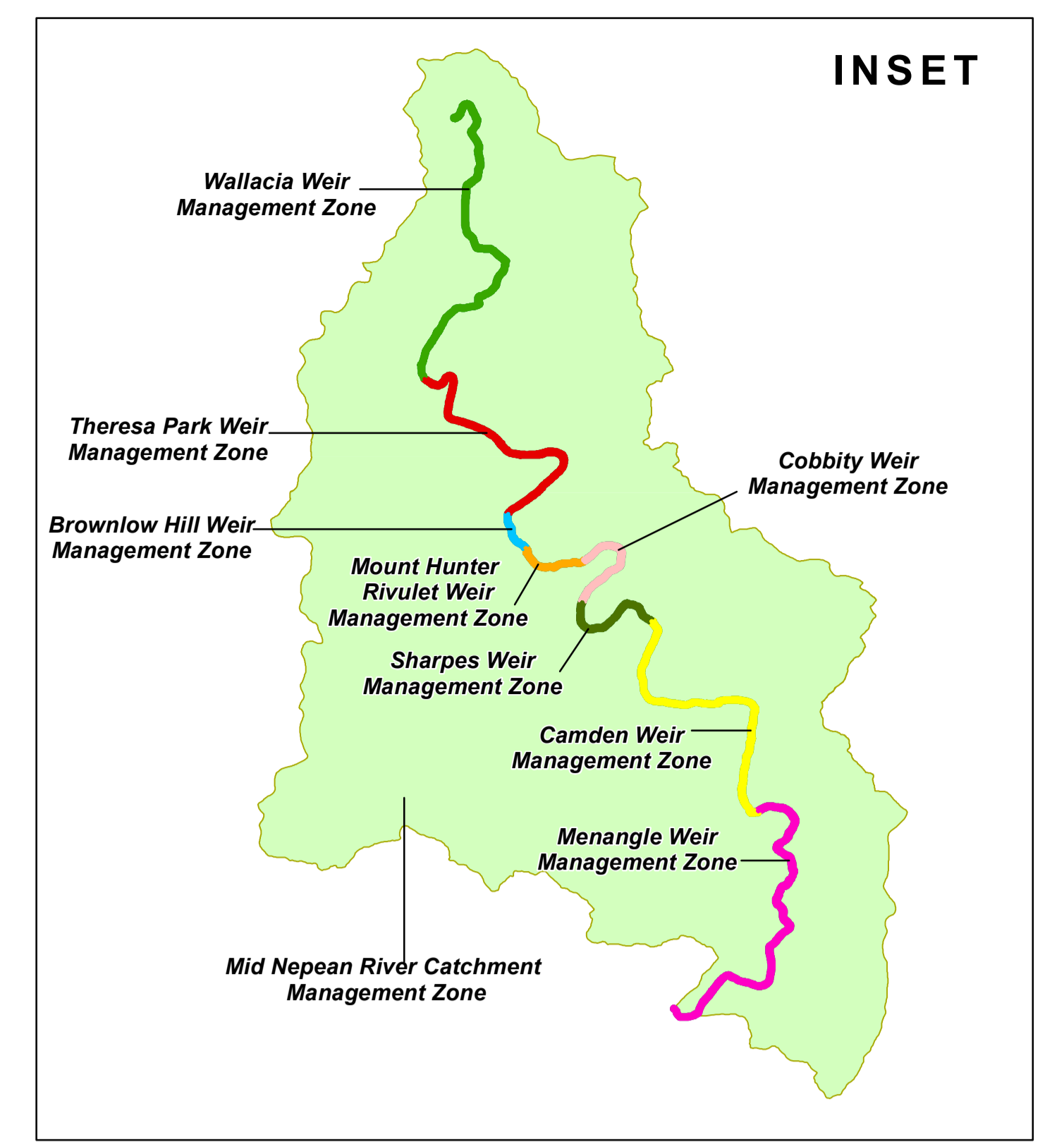
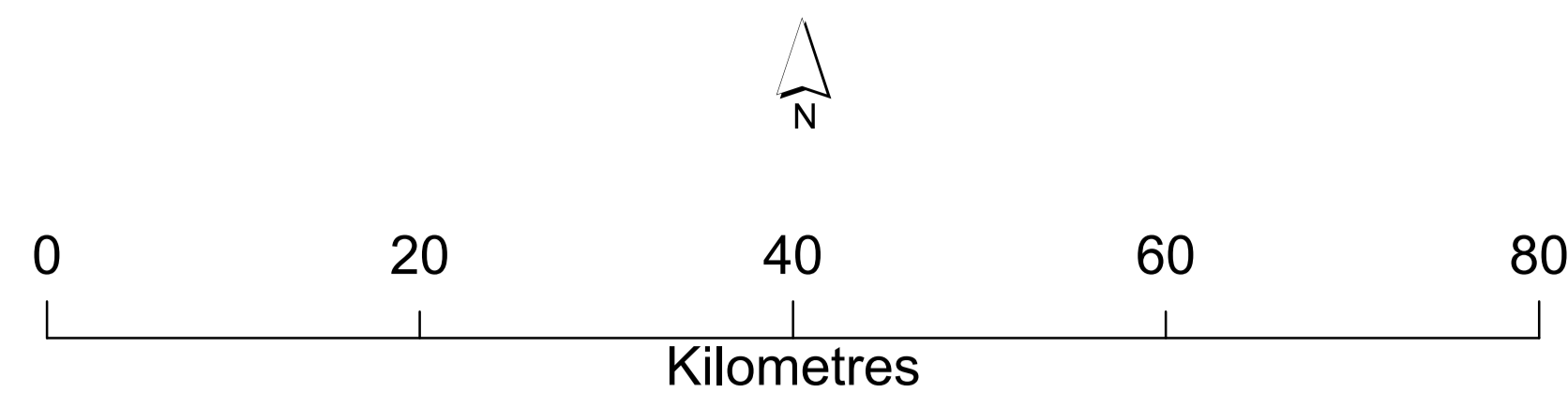


Water Sharing Plan for the Greater Metropolitan Region Unregulated River Water Sources 2023



**Legend**

- Town
- ▲ Flow Reference Point
- Highway
- Major Road
- River / Creek
- Water Sharing Plan Boundary
- Management Zone Boundary
- Water Source Boundary
- Kangaroo River Upper Escarpment Zone
- Dam / Lake

**UNREGULATED MANAGEMENT ZONE LEGEND**

- 1 - Boro Creek Management Zone
- 2 - Brownlow Hill Weir Management Zone
- 3 - Camden Weir Management Zone
- 4 - Cobbity Weir Management Zone
- 5 - Lower Parramatta River Management Zone
- 6 - Lower Wianamatta-South Creek Management Zone
- 7 - Lower Wingecarribee River Management Zone
- 8 - Lower Woronora River Management Zone
- 9 - Medway Rivulet Management Zone
- 10 - Menangle Weir Management Zone
- 11 - Mid Nepean River Catchment Management Zone
- 12 - Mongarlowe River Management Zone
- 13 - Mount Hunter Rivulet Weir Management Zone
- 14 - Pheasants Nest to Nepean Dam Management Zone
- 15 - Reedy Creek Management Zone
- 16 - Sharpes Weir Management Zone
- 17 - Theresa Park Weir Management Zone
- 18 - Upper Hawkesbury River (Cattai Creek to Colo River) Management Zone
- 19 - Upper Hawkesbury River (Grose River to Wianamatta-South Creek) Management Zone
- 20 - Upper Hawkesbury River (Wianamatta-South Creek to Cattai Creek) Management Zone
- 21 - Upper Nepean Rivers Management Zone
- 22 - Upper Parramatta River Management Zone
- 23 - Upper Wianamatta-South Creek Management Zone
- 24 - Upper Wingecarribee River Management Zone
- 25 - Upper Woronora River Management Zone
- 26 - Wallacia Weir Management Zone

