








- Legend**
-  Town/Locality
 -  Rail
 -  Road
 -  Upper Namoi Valley Floodplain

- Floodway Network**
-  Major Discharge Areas - Defined Floodways
 -  Major Discharge Areas - III-Defined Floodways
 -  Flood Storage and Secondary Flood Discharge

Floodway Network Map (FMP010_Version 1)

FLOODPLAIN MANAGEMENT PLAN FOR THE UPPER NAMOI VALLEY FLOODPLAIN 2019

