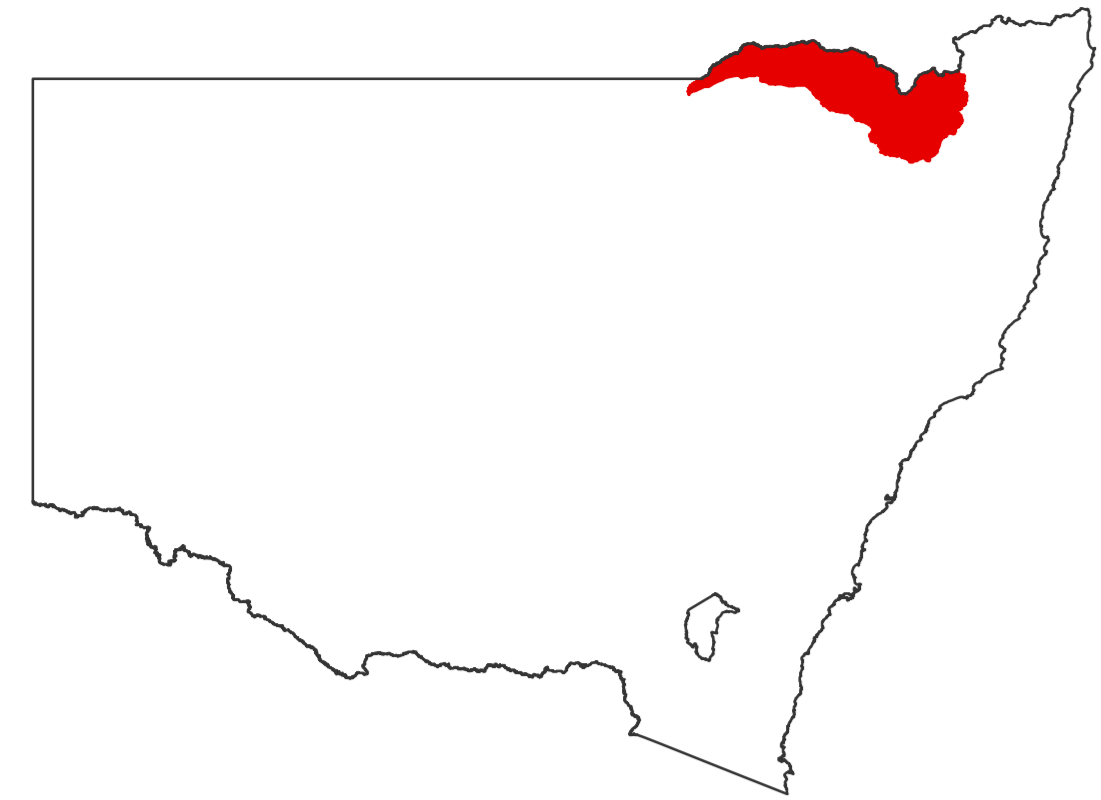
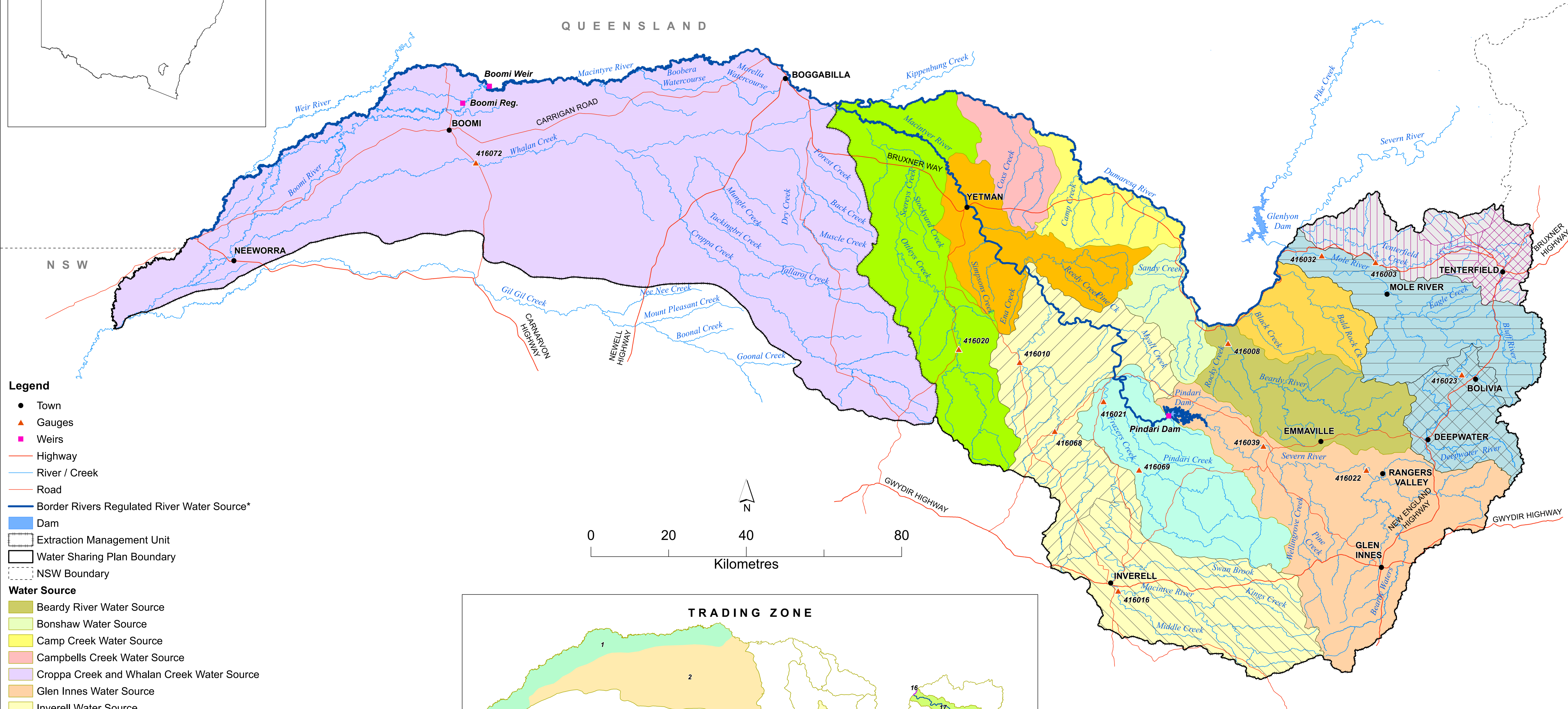


LOCALITY MAP

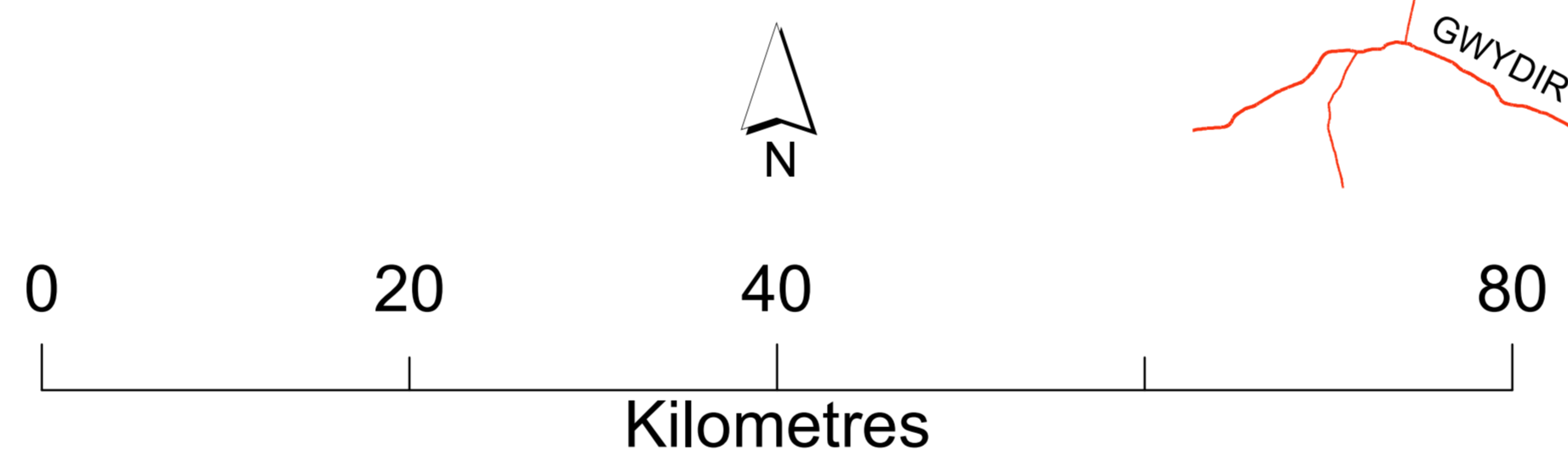


Plan Map (WSP020\_Version 3)

WATER SHARING PLAN FOR THE  
NSW BORDER RIVERS UNREGULATED RIVER WATER SOURCES 2024



- Legend**
- Town
  - ▲ Gauges
  - Weirs
  - Highway
  - River / Creek
  - Road
  - Border Rivers Regulated River Water Source\*
  - Dam
  - ▭ Extraction Management Unit
  - ▭ Water Sharing Plan Boundary
  - ▭ NSW Boundary
- Water Source**
- Beardy River Water Source
  - Bonshaw Water Source
  - Camp Creek Water Source
  - Campbells Creek Water Source
  - Croppa Creek and Whalan Creek Water Source
  - Glen Innes Water Source
  - Inverell Water Source
  - Kings Plains Water Source
  - Mole River Water Source
  - Ottleys Creek Water Source
  - Reedy Creek Water Source
  - Tenterfield Creek Water Source
  - Yetman Water Source
- Management Zone**
- ▨ Downstream Dintonvale Road Crossing Management Zone
  - ▨ Upstream Dintonvale Road Crossing Management Zone
  - ▨ Mole River Management Zone 1
  - ▨ Mole River Management Zone 2
  - ▨ Tenterfield Creek Management Zone 1
  - ▨ Tenterfield Creek Management Zone 2
  - ▨ Tenterfield Creek Management Zone 3
  - ▨ Tenterfield Creek Management Zone 4
  - ▨ Tenterfield Creek Management Zone 5

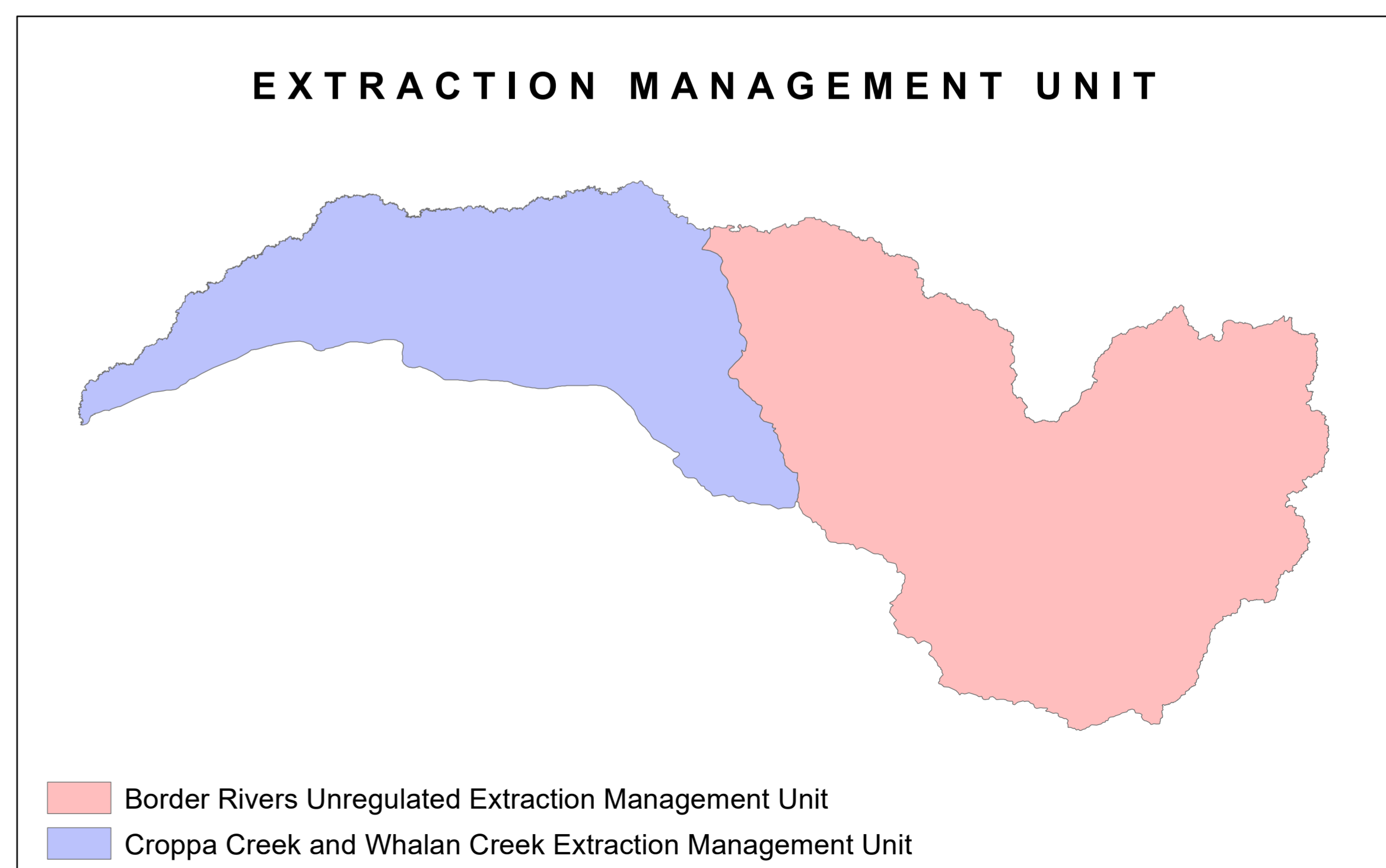


TRADING ZONE



- ▭ Water Source Boundary
- Trading Zone**
- 1 - Boomi River and the Tributaries and Effluents of the Boomi River and Macintyre River Trading Zone
  - 2 - Croppa Creek and Whalan Creek and Tributaries Trading Zone
  - 3 - Downstream Macintyre River Tributaries Trading Zone
  - 4 - Upstream Macintyre River Tributaries Trading Zone
  - 5 - Downstream Macintyre River Trading Zone
  - 6 - Upstream Macintyre River Trading Zone
  - 7 - Kings Plains Trading Zone
  - 8 - Upstream Nullamanna Road Crossing Trading Zone
  - 9 - Glen Innes Tributaries Trading Zone
  - 10 - Upstream Beardy Waters Dam Trading Zone
  - 11 - Severn River Trading Zone
  - 12 - Beardy Waters Trading Zone
  - 13 - Mole River Tributaries Trading Zone
  - 14 - Bluff River and Brassington Creek and Tributaries Trading Zone
  - 15 - Deepwater River and Tributaries Trading Zone
  - 16 - Unregulated Dumaresq River Trading Zone
  - 17 - Mole River Trading Zone

EXTRACTION MANAGEMENT UNIT



\*Border Rivers Regulated River Water Source is not part of this unregulated water source