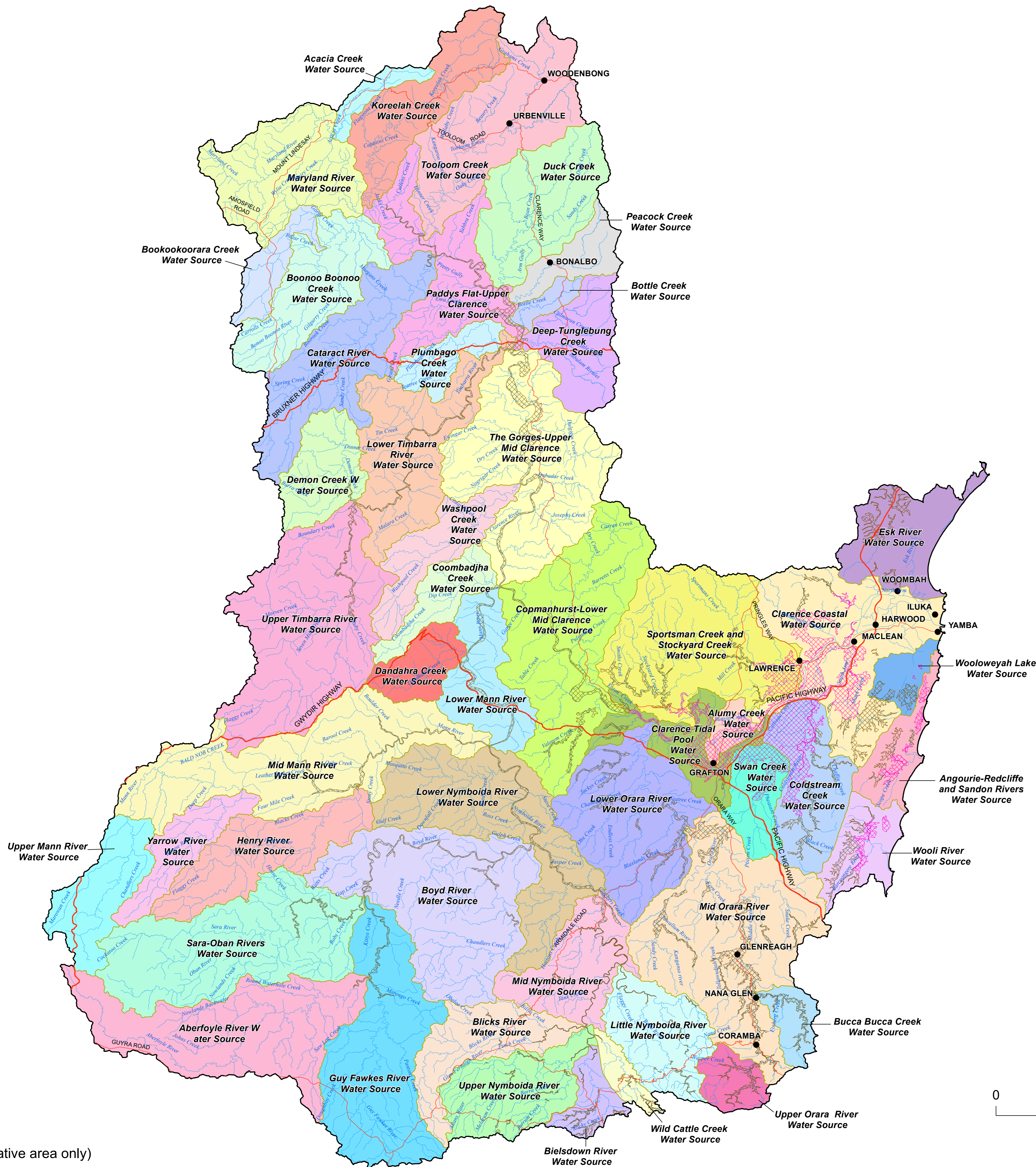
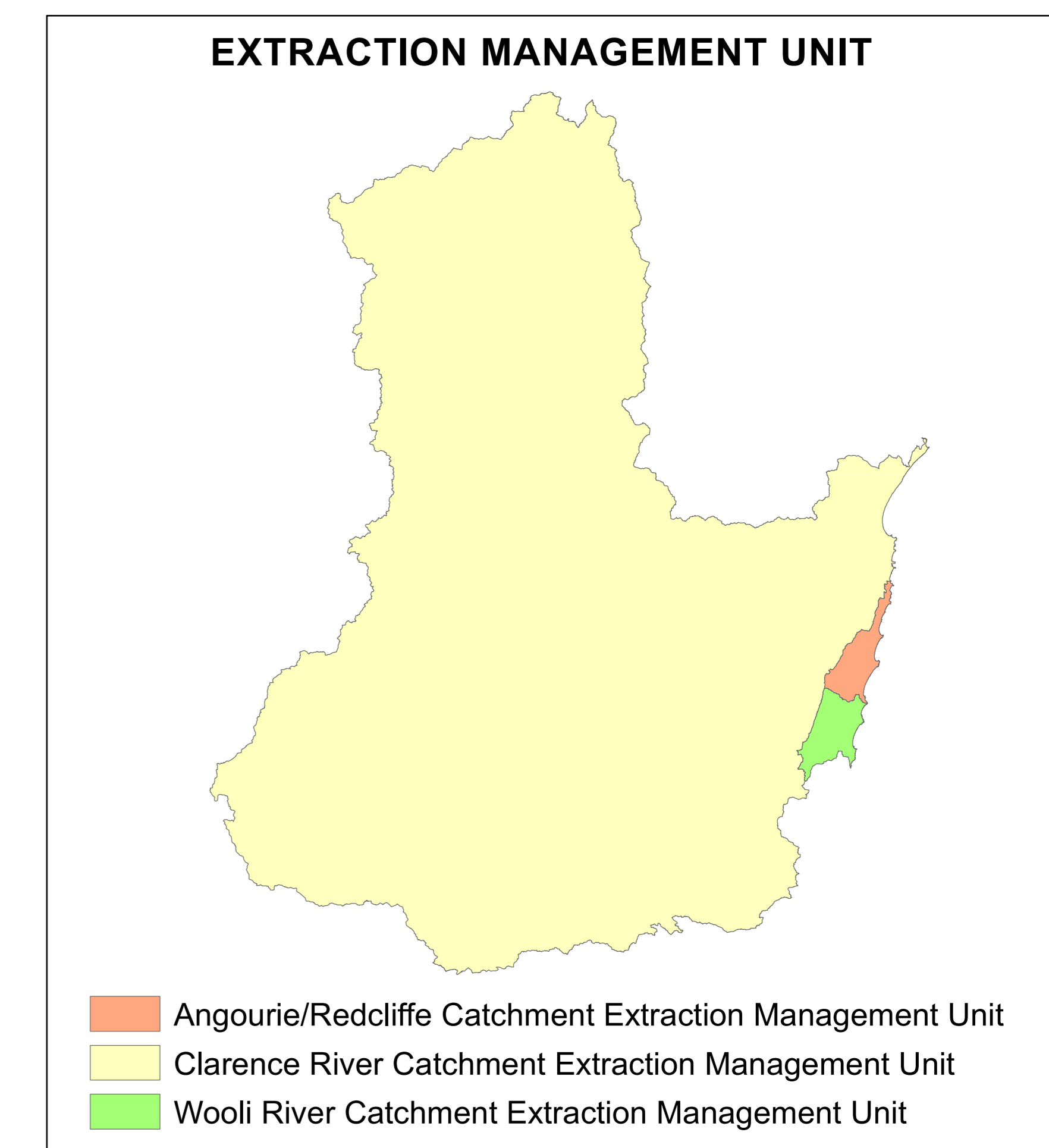
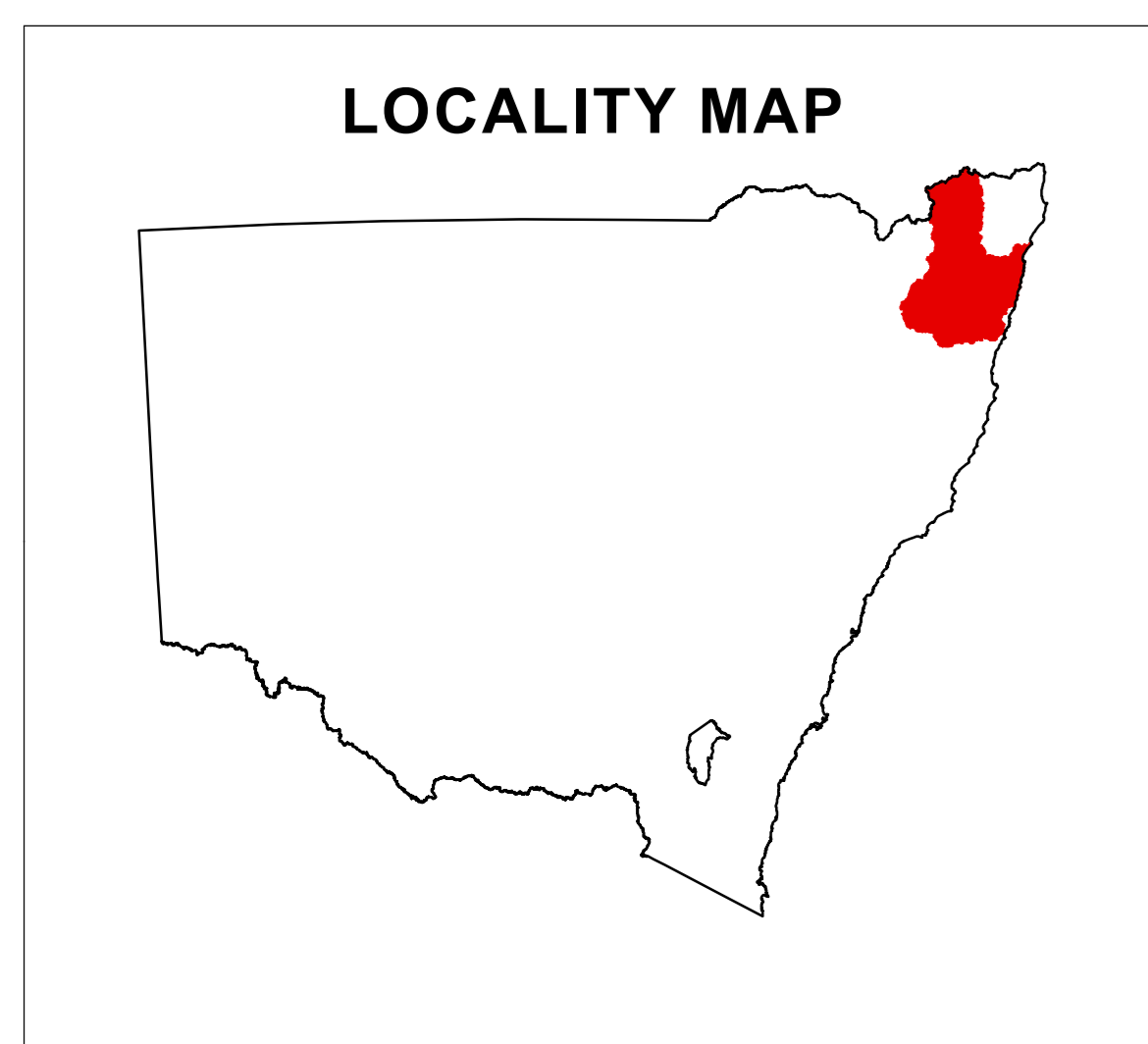


Plan Map (WSP039\_Version 2)  
**WATER SHARING PLAN FOR THE CLARENCE RIVER UNREGULATED AND ALLUVIAL WATER SOURCES 2016**



- Legend**
- Town
  - Highway
  - Major Road
  - River / Creek
  - Water Source Boundary
  - Water Sharing Plan Boundary
  - ▨ Cenozoic sediments within respective water source (indicative area only)
  - ▤ Clarence River Coastal Floodplain Alluvial Groundwater Source

