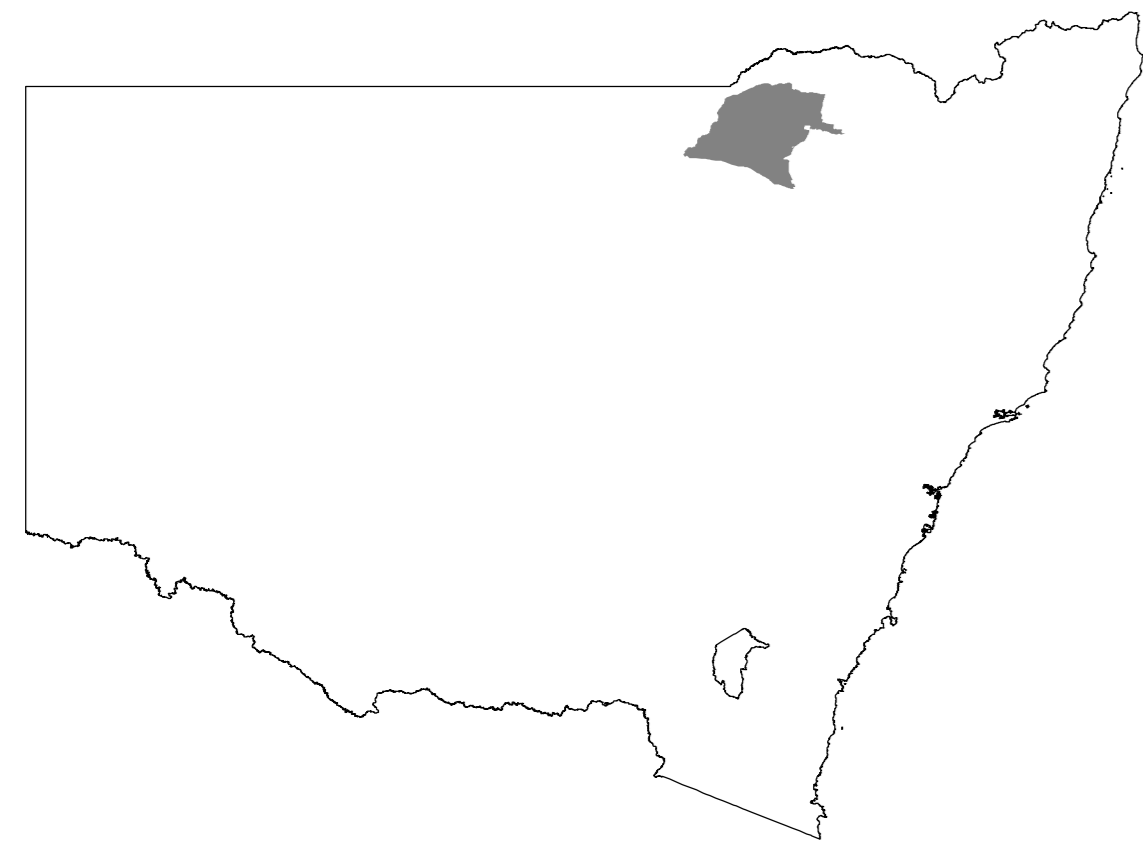
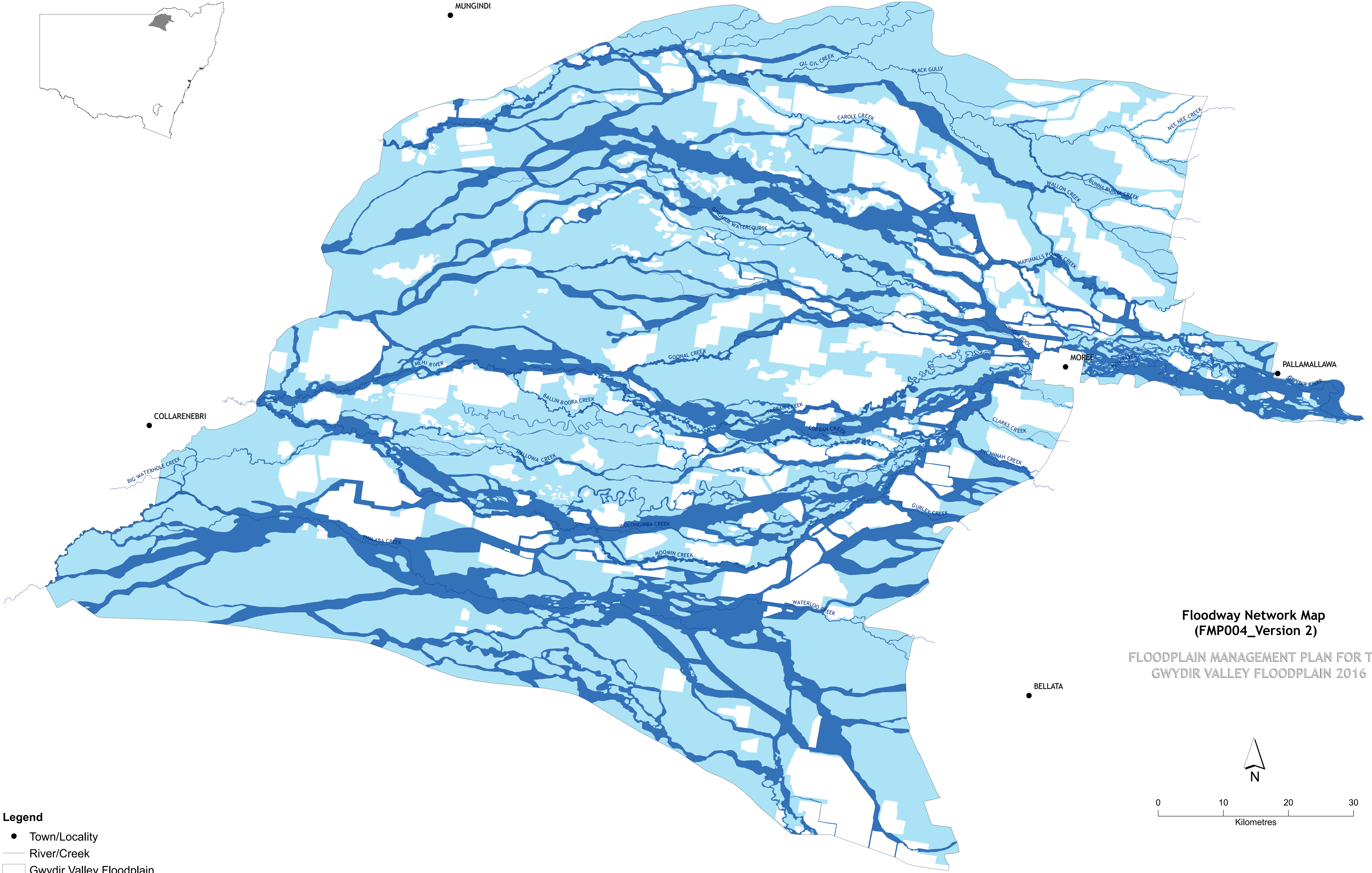


LOCATION MAP

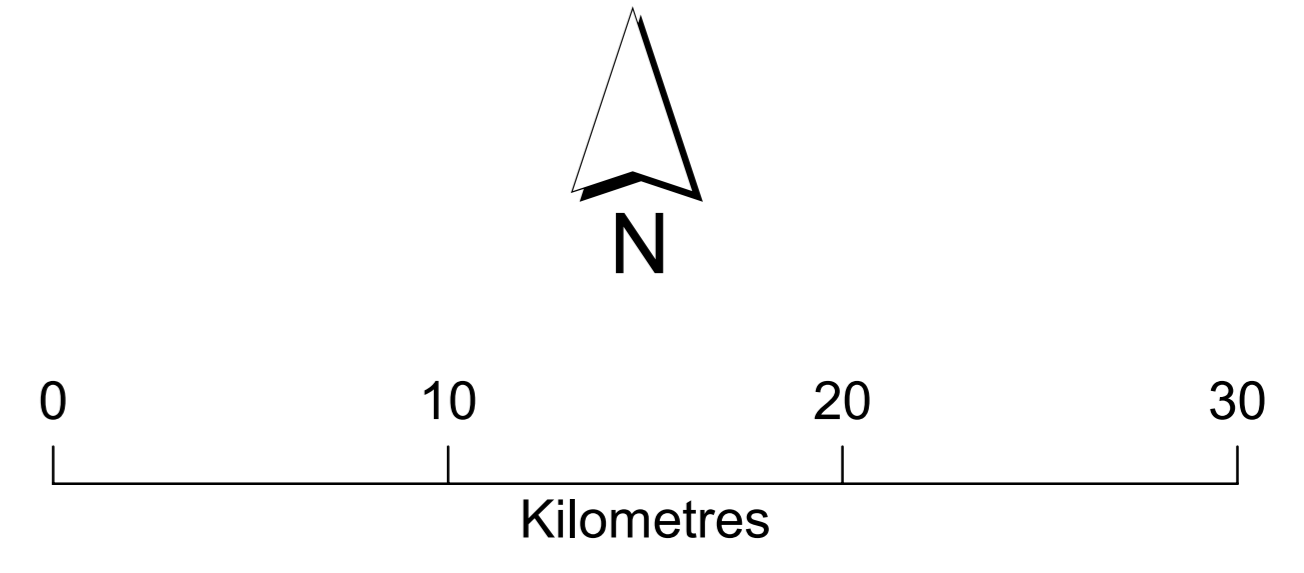


MUNGINDI



**Floodway Network Map
(FMP004_Version 2)**

FLOODPLAIN MANAGEMENT PLAN FOR THE
GWYDIR VALLEY FLOODPLAIN 2016



- Legend**
- Town/Locality
 - River/Creek
 - Gwydir Valley Floodplain
- Floodway Network**
- Floodway (areas where significant discharge of floodwater occurs)
 - Inundation extent (areas important for the temporary storage of floodwater)

WEE WAA