






Legend

-  Town/Locality
-  Rail
-  River/Creek
-  Road
-  Upper Namoi Valley Floodplain

Large Design Floods

-  1971 large design flood
-  1984 large design flood
-  1998 large design flood
-  Probabilistic 5% AEP large design flood

Large Design Flood Map
(FMP011_Version 1)

**FLOODPLAIN MANAGEMENT PLAN FOR THE
UPPER NAMOI VALLEY FLOODPLAIN 2019**

